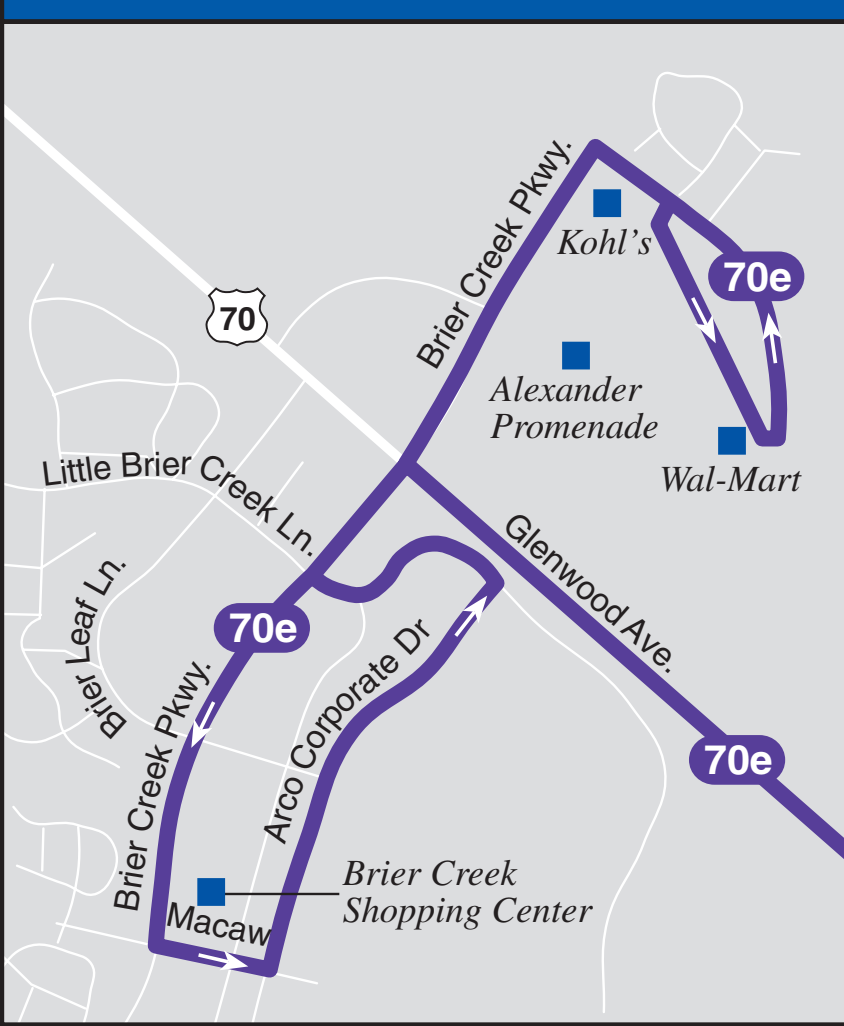




**BRIER CREEK**



**SYMBOLS / Símbolos**

- Landmark/Señales
- M Moore Sq. Station Transit Mall/ la Estación De los Buses
- ★ State Capitol/Capital del Estado
- H Hospital/Hospital
- P Park&Ride/Parque y Monta
- T Transfer Point/ Punto De Transferencia
- TTA CAT/TTA Transfer/ Transferencia De CAT y TT

© 2010, City of Raleigh DOT  
Map designed by Smartmaps, Inc.

**Express Routes / Rutas del Expres**

- 40e Wake Tech Express
- 55e Poole Road Express
- 70e Brier Creek Express

**Regional Routes / Rutas de TTA**

- TTA Triangle Transit Service to Cary, Garner, Knightsdale, Research Triangle Park (RTP), Wake Forest, Wendell, and Zebul

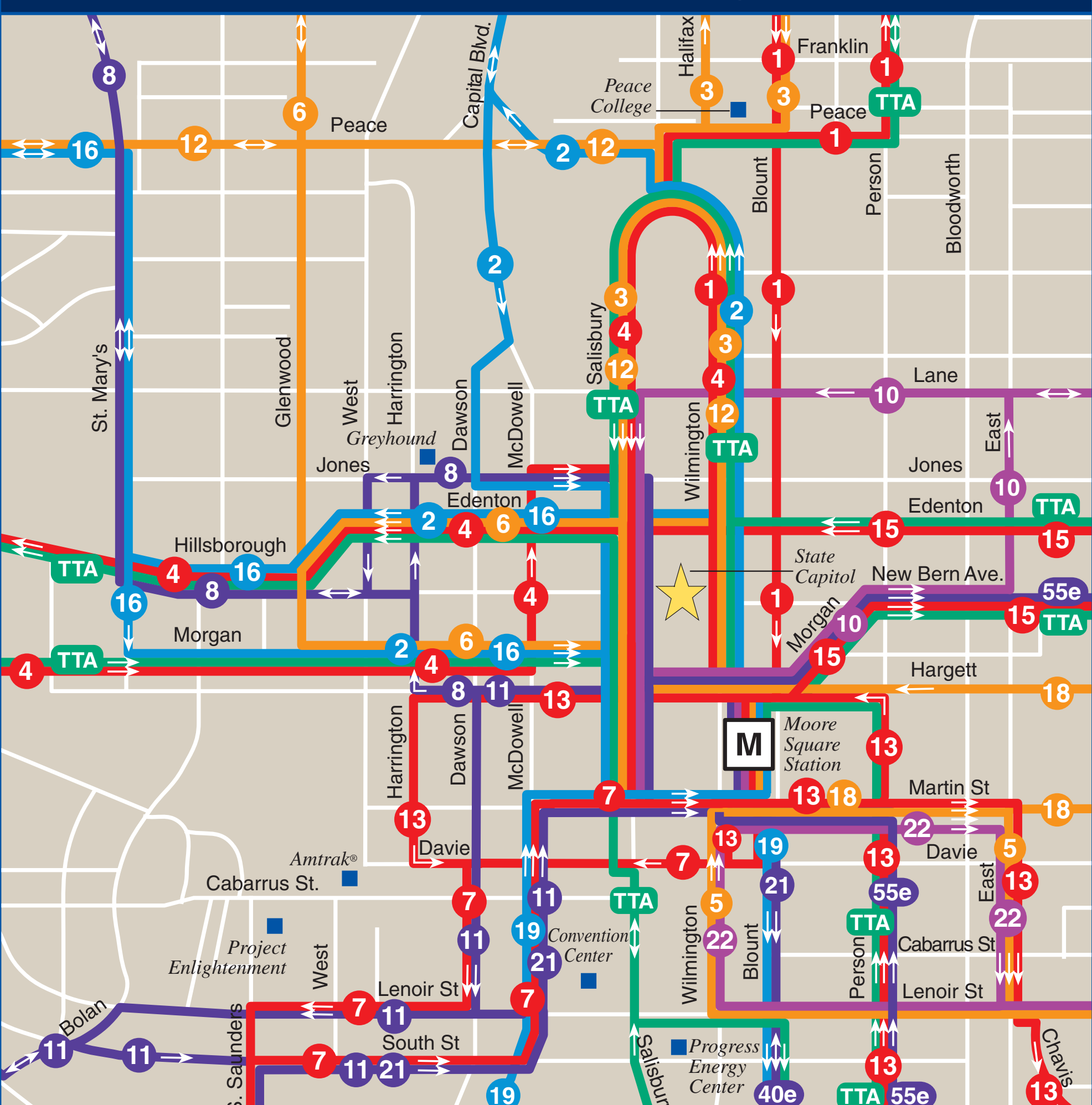
TTA routes do not change on the same schedule as CAT routes. For current TTA information please call 919-485-RIDE (7433) or visit [www.GoTriangle.org](http://www.GoTriangle.org)

Las rutas del TTA no cambian durante la misma programación como las rutas del CAT. Para información actual del TTA por favor llame al 919-485-RIDE (7433) o visite [www.GoTriangle.org](http://www.GoTriangle.org)

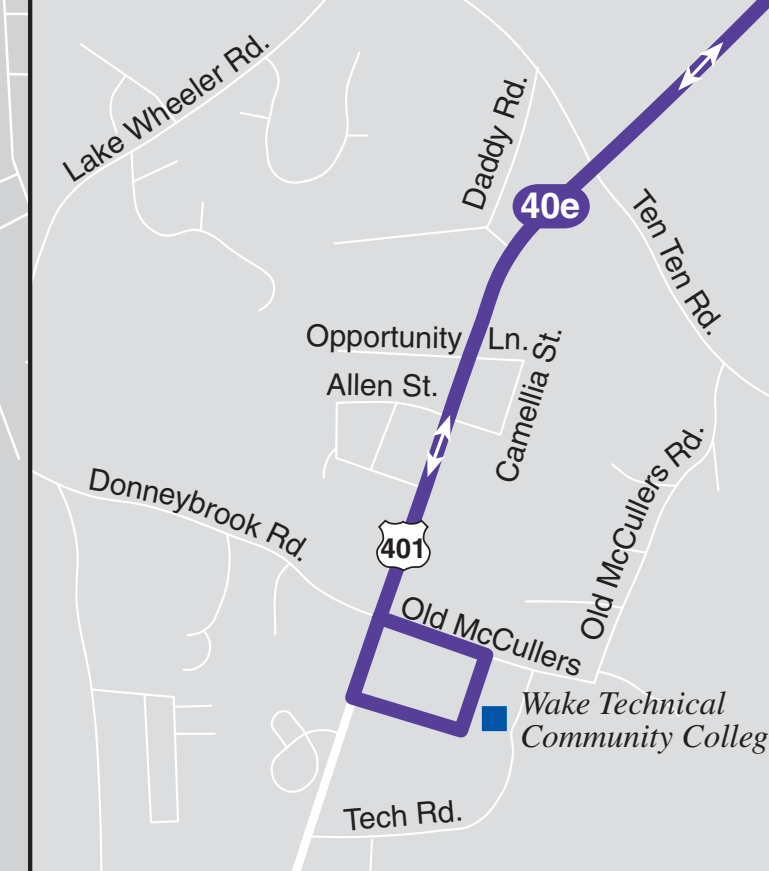
**TIMED TRANSFER LOCATIONS / Paradas con Transferencia Sincronizada**

ROUTES / RUTAS	LOCATION / LUGAR
1, 24c	Capital & Spring Forest
25c	Triangle Town Center
6, 23c	Crabtree Valley Mall
7, 7c	Wilmington & Pecan
8, 8c	North Hills & Northcliff
11, 11c	Avent Ferry Shopping Ctr.
15, 15c	WakeMed

**DOWNTOWN RALEIGH / Raleigh Céntrico**



**WAKE TECH**



**ROUTE / Rutas**

- Radial Routes / Rutas Radiales**
- 1 Capital
  - 2 Falls of Neuse
  - 3 Glascock
  - 4 Rex Hospital
  - 5 Biltmore Hills
  - 6 Crabtree
  - 7 South Saunders
  - 8 Northcliff
  - 10 Longview
  - 11 Avent Ferry
  - 12 Method
  - 13 Chavis Heights
  - 15 WakeMed
  - 16 Oberlin
  - 18 Worthdale
  - 19 Apollo Heights
  - 21 Caraleigh
  - 22 State Street
- CAT Connector Routes / Rutas Del Conector**
- 7c Carolina Pines/Rush
  - 8c Sawmill
  - 11c Buck Jones
  - 15c Trawick
  - 23c Millbrook
  - 24c North Crosstown
  - 25c Triangle Town Center



TTA to Wake Forest

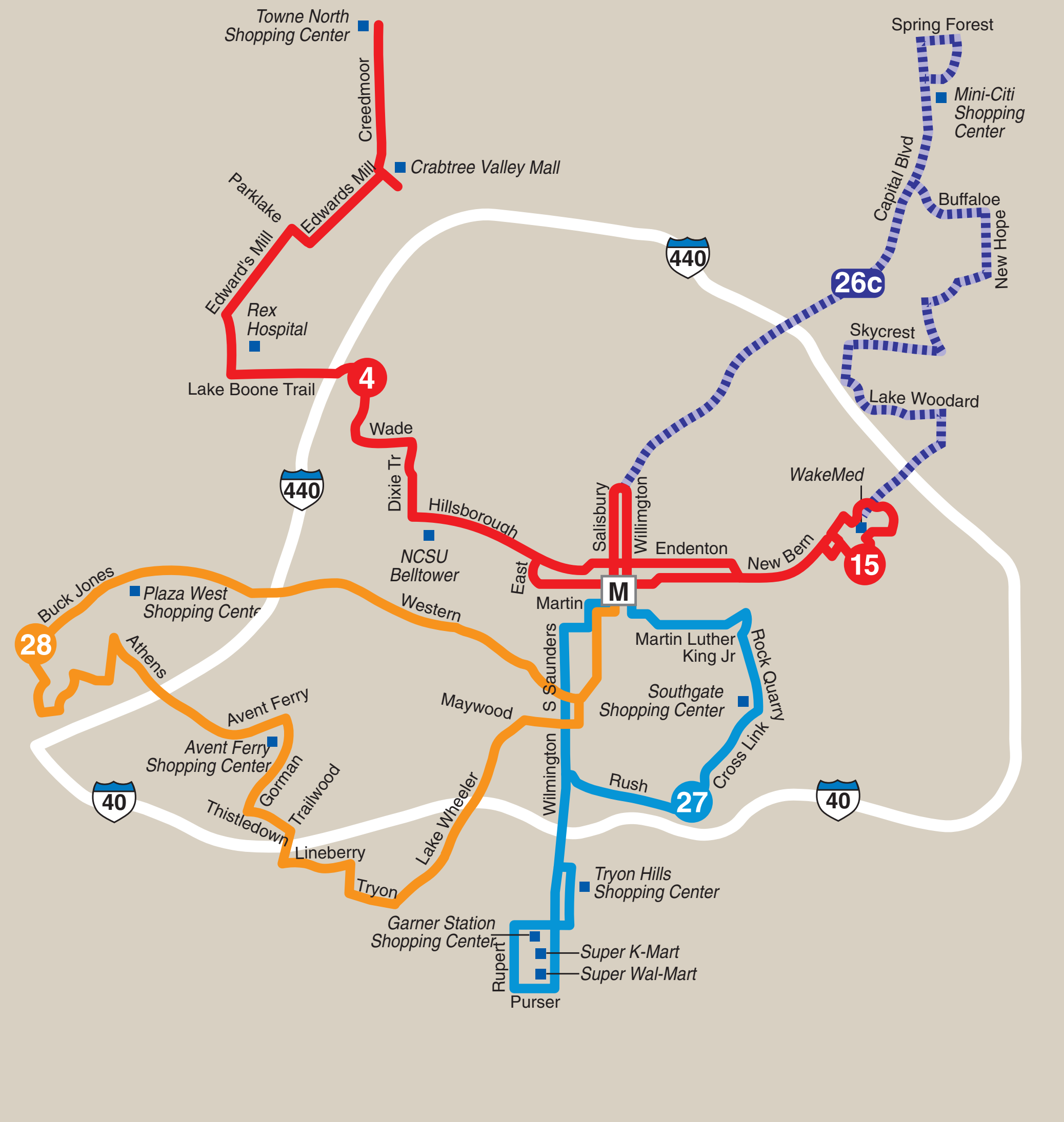
To RTP, Cary

To Knightdale, Wendell and Zebul

To Wake Technical College

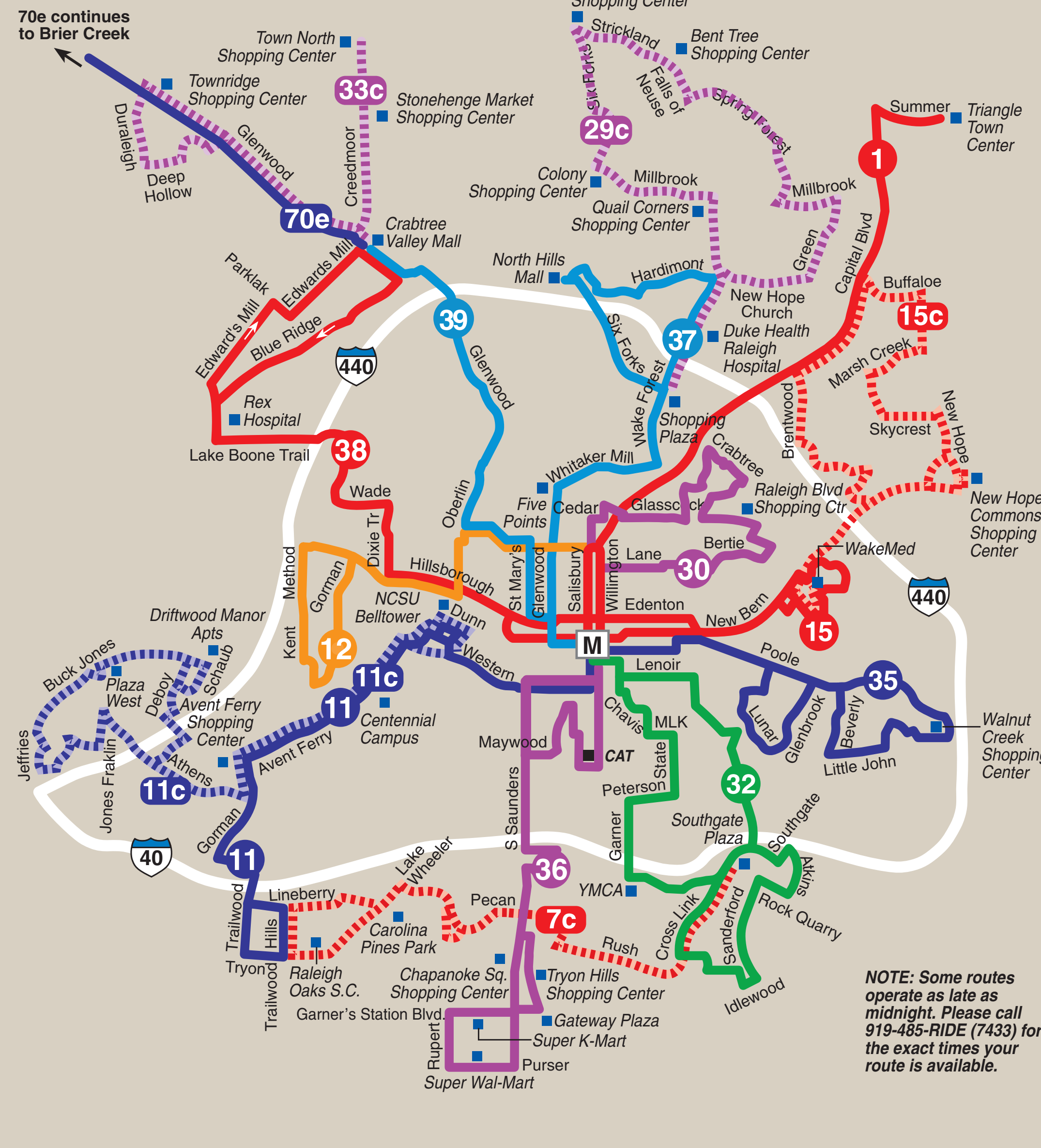
## Early Morning Service / Servicio Temprano en la Mañana

4:30 a.m. – 5:30 a.m.



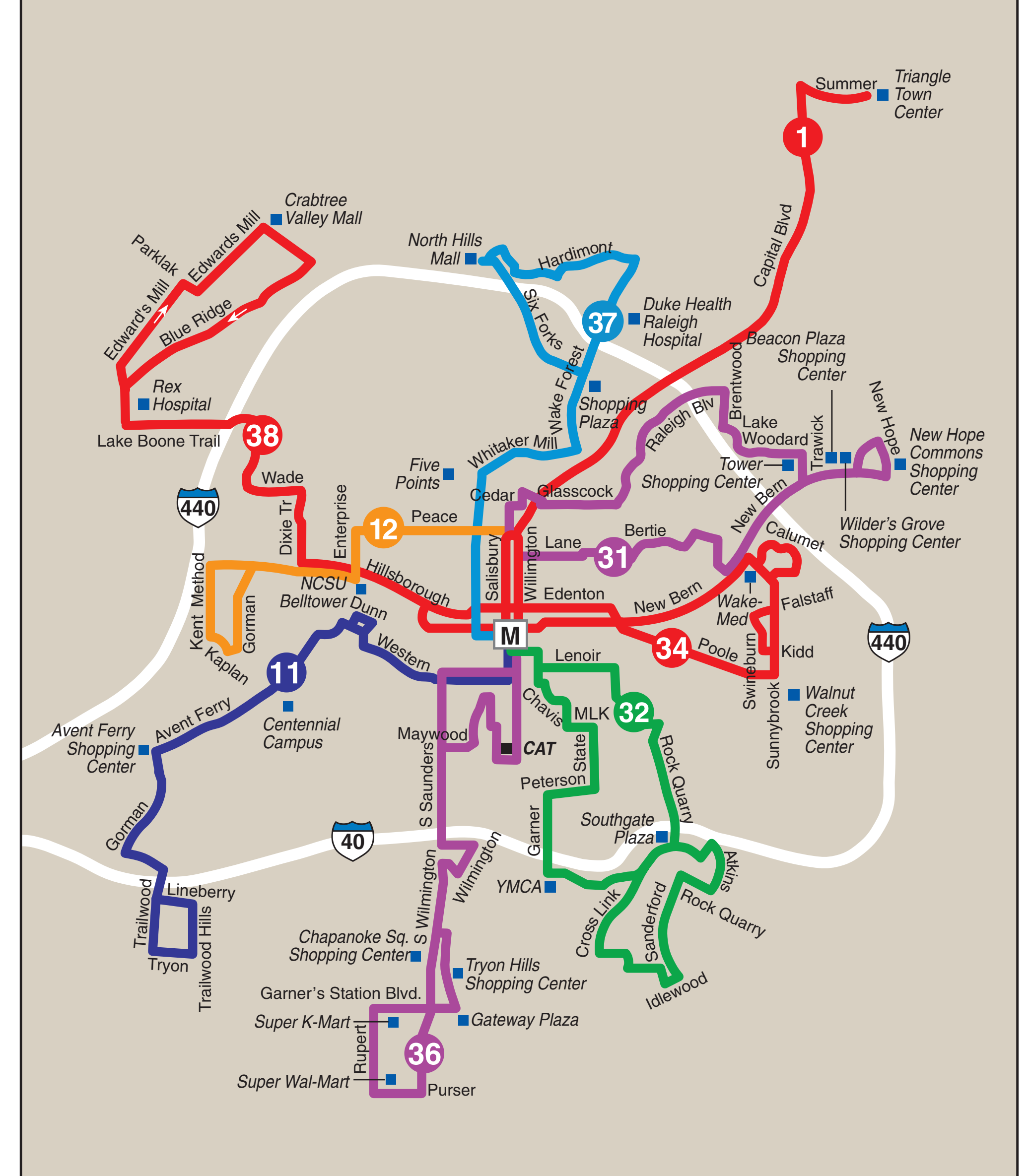
## Evening Service / Servicio de la Tarde

7:00 p.m. – 10:00 p.m.

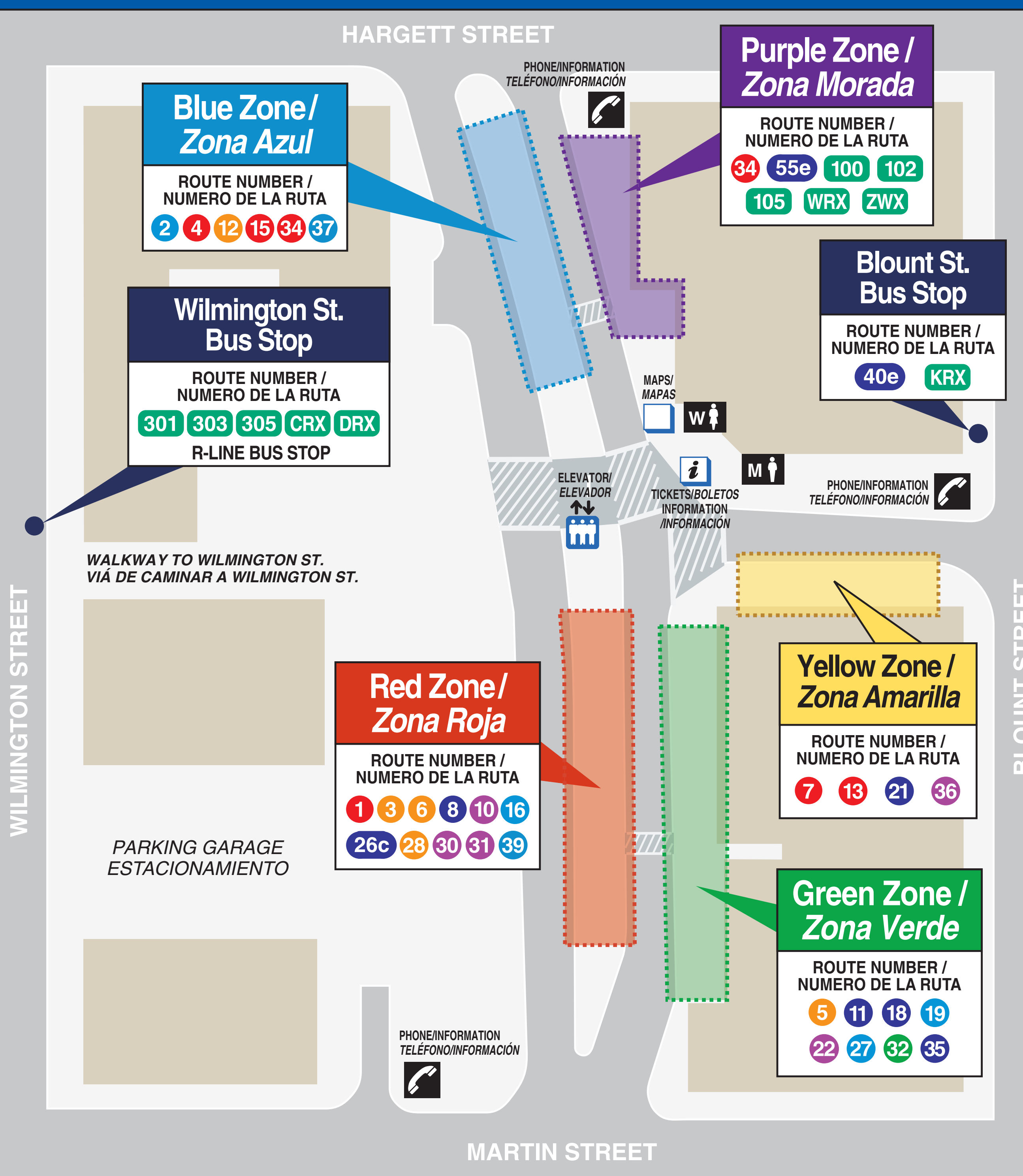


## Sunday Service / Servicio de la Domingo

8:00 a.m. – 8:00 p.m.



## Moore Square Station Transit Mall Boarding Zones



CAT ROUTES / Rutas	
ROUTE NAME	BOARDING ZONE
1 Capital	RED ZONE
2 Falls of Neuse	BLUE ZONE
3 Glascock	RED ZONE
4 Rex Hospital	BLUE ZONE
5 Biltmore Hills	GREEN ZONE
6 Crabtree	RED ZONE
7 South Saunders	YELLOW ZONE
8 Northcliff	RED ZONE
10 Longview	RED ZONE
11 Avent Ferry	GREEN ZONE
12 Method	BLUE ZONE
13 Chavis Heights	YELLOW ZONE
15 WakeMed	BLUE ZONE
16 Oberlin	RED ZONE
18 Worthdale	GREEN ZONE
19 Apollo Heights	GREEN ZONE
21 Caraleigh	YELLOW ZONE
22 State Street	GREEN ZONE
26e East	RED ZONE
27 Southeast	GREEN ZONE
28 Southwest	RED ZONE
30 Northeast	RED ZONE
31 New Hope Commons	RED ZONE
32 Sanderford Rd	GREEN ZONE
34 WakeMed - Poole	BLUE ZONE
35 Poole Rd	GREEN ZONE
37 Garner Station	YELLOW ZONE
38 North Hills	BLUE ZONE
39 Blue Ridge	PURPLE ZONE
39 Cameron Village	RED ZONE
40e Wake Tech Express	Blount Street
55e Poole Road Express	PURPLE ZONE

TTA ROUTES / Rutas	
ROUTE NUMBER / NUMERO DE LA RUTA	BOARDING ZONE
100 RDU-RTC	PURPLE ZONE
102 Garner (peak only)	PURPLE ZONE
105 RTC (peak only)	PURPLE ZONE
301 Cary (peak only)	Wilmington St. Bus Stop
303 Cary (mid-day only)	Wilmington St. Bus Stop
305 Cary-Apex (peak only)	Wilmington St. Bus Stop
CRX Chapel Hill Express	Wilmington St. Bus Stop
DRX Durham Express	Wilmington St. Bus Stop
KRX Knightdale Express	Blount St. Bus Stop
WRX Wake Forest Express	PURPLE ZONE
ZWX Zebulon/Wendell Express	PURPLE ZONE

## How To Ride

### Where do I catch the bus?

You can catch a CAT bus at one of the many bus stop signs located throughout Raleigh. These signs are conveniently located along each route. (Please be at your stop a few minutes early—the bus is expected within 5 minutes of the scheduled time.)

If there is an established route near where you live but there is no convenient stop, please call the City of Raleigh Transit Division at (919) 996-3030 or email [catinfo@ci.raleigh.nc.us](mailto:catinfo@ci.raleigh.nc.us) to request that a bus stop be added to the existing route.

### How do I signal the bus to stop?

To signal an approaching bus to stop, stand near the curb at the bus stop, and signal the bus. The driver will stop where it is safe to do so.

### How do I recognize my bus?

Each bus is equipped with an identification sign on the front of the bus above the driver, and on the side of the bus, beside the front door. Some buses also display the route number on the rear of the bus, in the upper right-hand corner. The signs identify the route on which the bus is operating and the direction it is traveling. Buses that are not operating on a CAT route will display a message such as "GARAGE," "MAINTENANCE," or "OUT OF SERVICE" and do not pick up passengers.

### How do I pay?

The base single ride fare is \$1.00 and other options are available. Children, Senior Citizens and individuals with disabilities may be eligible for a free or reduced fare. Proper ID must be shown. Please call 919-996-3459 to see if you qualify or to obtain a CAT ID. You may pay your fare in cash, by using a multi-ride ticket, or with a pass. CAT fareboxes accept all denominations of coins and bills. If you have change due you will be issued a change card that you can use on your next trip.



Change cards are not redeemable for cash. If you are purchasing a Day Pass please inform the driver before paying your fare. Cash and change cards are inserted into the slot on the farebox. Multi-ride tickets and passes are swiped through the card reader. Please have your fare or pass ready when boarding the bus.

### How do I transfer?

If one route doesn't take you where you want to go, you'll need to transfer to another bus. Ask the driver for a Day Pass when you pay your fare on the first bus. When boarding the second bus, swipe your Day Pass in the farebox.

### Where should I sit?

The seats in the front of the bus, directly behind the driver and next to the front door, should be offered to passengers who are senior citizens or with mobility impairments. Otherwise, just pick any seat and relax! When seated, please keep arms, legs and personal items out of the aisles.

For the safety and comfort of everyone on board, please refrain from smoking, eating or drinking. Operating audio equipment without headphones is prohibited. Pets are not allowed. Service animals are permitted.

### How do I disembark?

While enjoying the ride, remember to watch for your stop. Signal the driver a block before your stop by pressing the rubber strip beside the window. Wait for the bus to come to a complete stop before you stand to exit. Whenever possible, please exit by the rear door. Push the door open when the bus comes to a complete stop (a green light above the rear door will come on when it is safe to open the door).



## Moore Square Transit Station

Every bus that travels through downtown stops in Moore Square Transit Station, located opposite the Moore Square Park by City Market. You can enter the station from Blount Street, Hargett Street, Wilmington Street or Martin Street. Information is located in each zone listing the routes that use that zone and their departure times. Route and schedule brochures also tell you which zone each route uses. An information booth is centrally located in Moore Square Transit Station for riders who need assistance or would like to purchase bus passes.

## Route Types

CAT radial routes begin and end in downtown Raleigh. CAT connector routes circulate through an area or operate as a cross-town route and connect with one or more radial routes. CAT express routes operate non-stop or with limited stops along the body of the route. Stops on these routes are generally available only at the beginning and end points of the route.

## Accessibility

All CAT buses are equipped with wheelchair lifts to serve those with mobility impairments. Buses are also equipped with talking bus technology that provides audible stop information from internal and external speakers. Residents who are not able to use CAT buses may contact Accessible Raleigh Transportation, the City's paratransit program, at (919) 996-3459 for information on eligibility for this service.

## Information Resources

**GoTriangle:**  
(Regional transit information in English or Spanish)  
(919) 485-RIDE (7433)  
**Online transit trip planning and information:**  
[www.GoTriangle.org](http://www.GoTriangle.org)  
[www.Transit.Google.com](http://www.Transit.Google.com)

**City of Raleigh Transit Division:**  
(919) 996-3030  
[www.RaleighNC.gov/transit](http://www.RaleighNC.gov/transit)

**Accessible Raleigh Transportation (ART):**  
(919) 996-3459  
[www.RaleighNC.gov/transit](http://www.RaleighNC.gov/transit)

If you use TTY (Teletypewriter Service) you may call North Carolina Relay at (800) 735-2962 and request a connection to any of the numbers above.

# Welcome Aboard!

Thanks for riding Capital Area Transit (CAT), the safe and economical transportation solution.

If you have any questions, please call our customer service number at (919) 485-RIDE (7433) and a representative will be happy to assist you.

## About CAT

**Hours & Days of Service**  
Service is available on some portions of our system Monday through Friday from 4:30 AM to Midnight. Most CAT routes operate approximately every 30 minutes during peak hours, from 6:00 to 9:00 AM and 3:30 to 6:00 PM, on weekdays. During off-peak hours (including evenings and Saturdays) the buses run approximately every 60 minutes. Sunday service is offered hourly on some routes from 8:00 AM to 8:00 PM.

**Holiday Schedule**  
CAT does not operate on the following holidays: New Year's Day, Martin Luther King Jr. Day, Independence Day, Labor Day, Thanksgiving Day, and Christmas Day. CAT operates on a Saturday schedule on Memorial Day.

## CAT Ticket Outlets

- CAT Operations Office**  
1430 South Blount Street
- Avery C. Upchurch Government Complex**  
Collections Office (Room 118)  
222 West Hargett Street
- City of Raleigh Satellite Office**  
Litchford Village Shopping Center  
8320 Litchford Road
- Mechanics and Farmers Bank**  
13 E. Hargett Street  
1824 Rock Quarry Road
- Harris Teeter – Cameron Village**  
501 Oberlin Road
- Harris Teeter – Old Raleigh Village**  
3201-123 Edwards Mill Road
- Harris Teeter – North Ridge**  
6024 Falls of Neuse Road
- Harris Teeter – Stonehenge Market**  
7400 Creedmoor Road
- Harris Teeter – Glenwood Village**  
2603 Glenwood Avenue
- Harris Teeter – Plaza West**  
5663 Western Blvd



# SYSTEM MAP



**CAPITAL AREA TRANSIT**  
Raleigh Transit Authority  
City of Raleigh Transit Division

**919-485-RIDE (7433)**  
[www.raleighnc.gov/transit](http://www.raleighnc.gov/transit)

Effective Date: May 22, 2011